

MINOR HOCKEY ASSOCIATION BOUNDARY AGREEMENT

LMHA: STRATHCONA MINOR HOCKEY ASSOCIATION

North Boundary

Commencing at the East Bank of the North Saskatchewan River at LSD 14 of North West of Section 2, Township 54, Range 23, West of the 4th Meridian (Township Rd. 541), proceed east to the North West corner of LSD 15 of Section 1, Township 54, Range 22, West of the 4th Meridian (Township Rd. 541 and Range Rd. 218).

Proceed north on Range Rd. 218 to LSD 15 of North East corner of Section 36, Township 54, Range 22, West of the 4th Meridian (Township Rd. 550 and Range Rd. 218).

Proceed West on Township Rd. 550 to the South West corner of Section 6, Township 55, Range 21, West of the 4th Meridian (Township Rd. 550 and Range Rd. 220)

Proceed North on Range Rd. 220 to the point where it intersects with Highway 15 at North West corner of Section 7, Township 55, Range 21, West of the 4th. (Township Rd. 552 and Range Rd. 220)

Proceed on Highway 15, North East and then East to the North East corner of Section 23, Township 55, Range 21, West of the 4th Meridian (Highway 15 and Range Rd. 211).

Proceed South on Range Rd. 211 to North East corner of Section 14, Township 55, Range 21, West of the 4th Meridian (Township Rd. 553 and Range Rd. 211)

Proceed East of Township Rd. 553 to the North East corner of Section 13, Township 55, Range 21, West of the 4th Meridian (Township Rd. 553 and Range Rd. 210).

Proceed South on Range Rd. 210 to the North East corner of Section 12 Township 55, Range 21, West of the 4th Meridian (Township Rd. 552 and Range Rd. 210).

Proceed East of Township Rd. 552 to the North East corner of Section 8, Township 55, Range 20, West of the 4th Meridian (Township Rd. 552 and Range Rd. 204.5)

East Boundary

Commencing at the North East corner of Section 8, Township 55, Range 20, West of the 4th Meridian (Township Rd. 552 and Range Rd. 204.5) proceed south on Range Rd. 204.5 to the North East Corner of Section 31, Township 54, Range 20, West of the 4th Meridian (Township Rd. 550 and Range Rd. 204.5)

Proceed East on Township Rd. 550 to North East corner of Section 33, Township 54, Range 20, West of the 4th Meridian (Township Rd. 550 and Range Rd. 203). This is the North West border point of Elk Island National Park.

Proceed South, along the Western Border of Elk Island Nation Park, to the North East corner of Section 30, Township 52, Range 20, West of the 4th Meridian. (Range Rd. 205)

Proceed South on Range Road 205 to the South East corner of Section 6, Township 51, Range 20, West of the 4th Meridian (Township Rd. 510 and Range Rd. 205)

South Boundary

Commencing at the South East corner of Section 6, Township 51, Range 20, West of the 4th Meridian (Township Rd. 510 and Range Rd. 205) proceed West to the South West corner of Section 4, Township 51, Range 23, West of the 4th Meridian. (Township Rd. 510 and Range Rd. 234)

HOCKEY ALBERTA BOUNDARY PROJECT



West Boundary

Commencing at the South West corner of Section 4, Township 51, Range 23, West of the 4th Meridian (Township Rd. 510 and Range Rd. 234), proceed North on Range Rd. 234 to the North West corner of Section 21, Township 52, Range 23, West of the 4th Meridian (Township Rd. 524 (Wye Rd.) and Range Rd. 234 (Alberta Highway 216)).

Proceed East on Township Rd. 524 (Wye Rd.) to the North West corner of Section 19, Township 52, Range 22, West of the 4th Meridian (Township Rd. 524 (Wye Rd.) and Highway 21).

(EXCLUDE is the area south of Range Rd. 524 (Wye Rd.) and East of Alberta Highway 216 located in the North ½ of Section 21, Township 52, Range 23, West of the 4th Meridian, area known as **"Hulbert Crescent/Ordze Park"** and the area South of Range Rd. 524 (Wye Rd.) located in the North ½ of Section 23, Township 52, Range 23, West of the 4th Meridian, that is known as **"The Estates of Sherwood Park".**)






Proceed North on Highway 21 to the North West corner of Section 7, Township 53, Range 22, West of the 4th Meridian (Highway 21 and Highway 16).

Proceed West on Highway 16 to the South West corner of Section 14, Township 53, Range 23, West of the 4th Meridian (Highway 16 and (Sherwood Dr.) Range Rd. 232).

Proceed North on Range Rd. 232 to the North West corner of Section 26, Township 53, Range 23, West of the 4th Meridian, which is where Range Rd. 232 intersects with the North Saskatchewan River.

Proceed along the East banks of the North Saskatchewan River to LSD 14, Section 2, Township 54, Range 23, West of the 4th Meridian (Township Rd. 541)

BORDERING LMHA'S

LMHA NAME	PRESIDENT NAME	PRESIDENT SIGNATURE	DATE
Lamont Minor Hockey	Jason Carstairs		July 2-2020
Bruderheim	Mark Lewis		Jul 3-2020
Fort Saskatchewan	Devin Selte		July 6, 2020
Sherwood Park	Elton Davidge		July 7, 2020
Strathcona	Steven Blink		July 7, 2020